Century WIRELINE SERVICES

GAMMA - NEUTRON

DHGH-14-39

COMPANY	ATRUM COAL		
WELL	DHGH-14-39		
FIELD	GROUNDHOG		
COUNTRY	CANADA		
PROVINCE	BRITISH COLUMBIA		
LSD	GROUNDHOG		
SECTION	N/A		
TOWNSHIP	N/A		
RANGE	N/A		
LICENSE NO.	N/A		
UNIQUE WELL ID.	N/A		
PERMANENT DATUM	GL	ELEVATION KB	N/A
LOG MEASURED FROM GL		ELEVATION DF	N/A
DRL MEASURED FROM GL		ELEVATION GL	N/A
DATE	08/20/14	RIG NUMBER	:
DEPTH DRILLER	368.50	LOGGER TD	367.81
BIT SIZE	76.2	ARRIVAL TIME	8:00
LOG TOP	-1.38	DEPARTURE TIME	13:00
LOG BOTTOM	367.91	CIRC STOPPED	N/A
CASING LOGGER	34.13		
CASING DRILLER	34.13		
CASING TYPE	STEEL		
BOREHOLE FLUID	WATER		
RM TEMPERATURE	N/A		
MUD RES	N/A		
MUD WEIGHT	1.00		
WITNESSED BY	N/A		
RECORDED BY	T. NEAL		
REMARKS 1	VERTICAL		
REMARKS 2	IN-PIPE		

OTHER SERVICES:
DENSITY

ALL SERVICES PROVIDED SUBJECT TO STANDARD TERMS AND CONDITIONS

NEUTRON LOG 1:200 (THRU-PIPE) DHGH-14-39 08/20/14

LOG PARAMETERS

MATRIX DENSITY : 2.65	NEUTRON MATRIX : SANDSTONE	MATRIX DELTA T : 177
MAGNETIC DECL : 19.5	ELECT. CUTOFF : 75000	BIT SIZE : 76.2

PRESENTATION NAME/DATE = Atrum_9058_(IN-PIPE)_(200 scale).0 06/13/2014 VERSION = 3.64KX

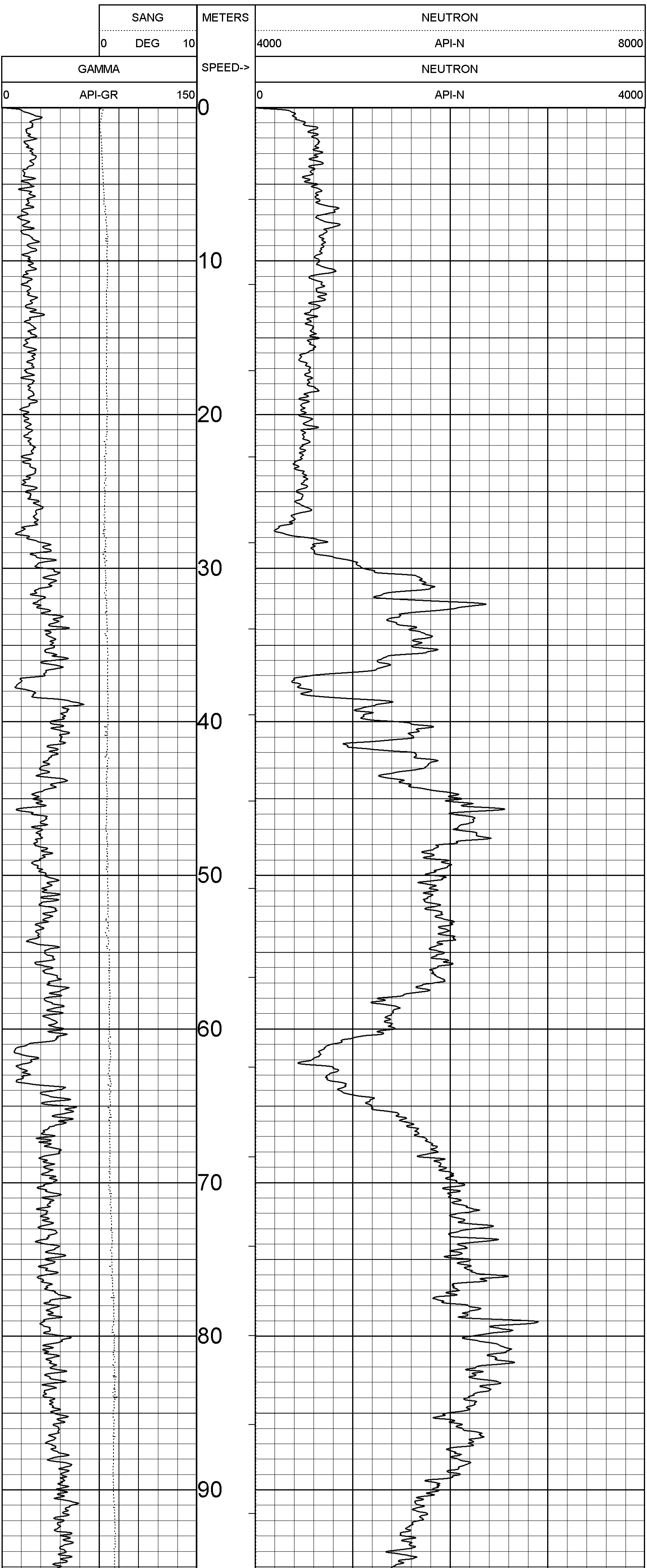

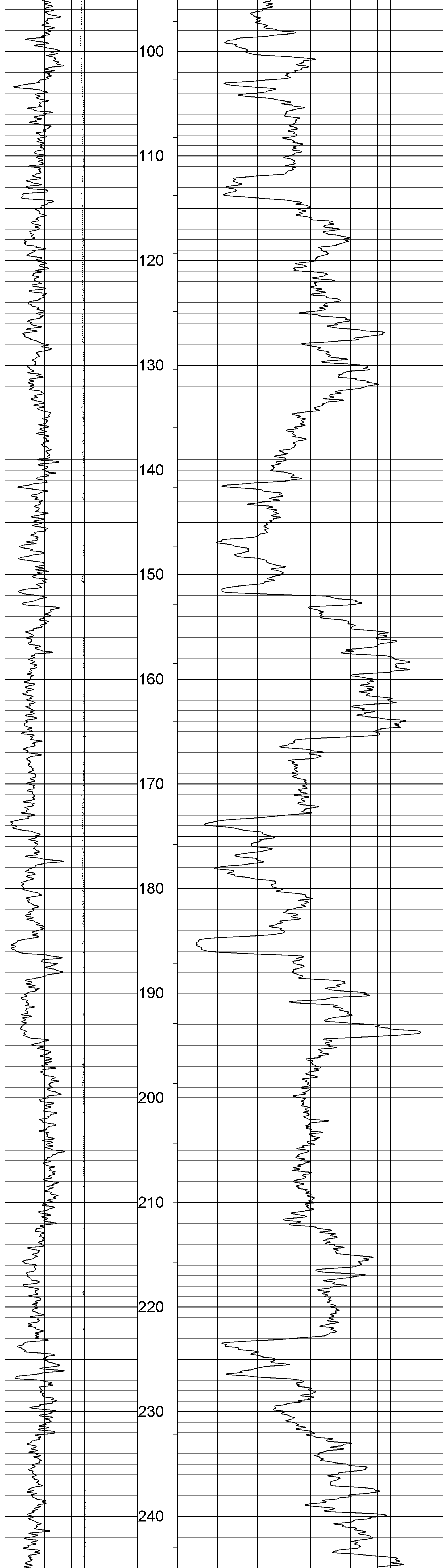

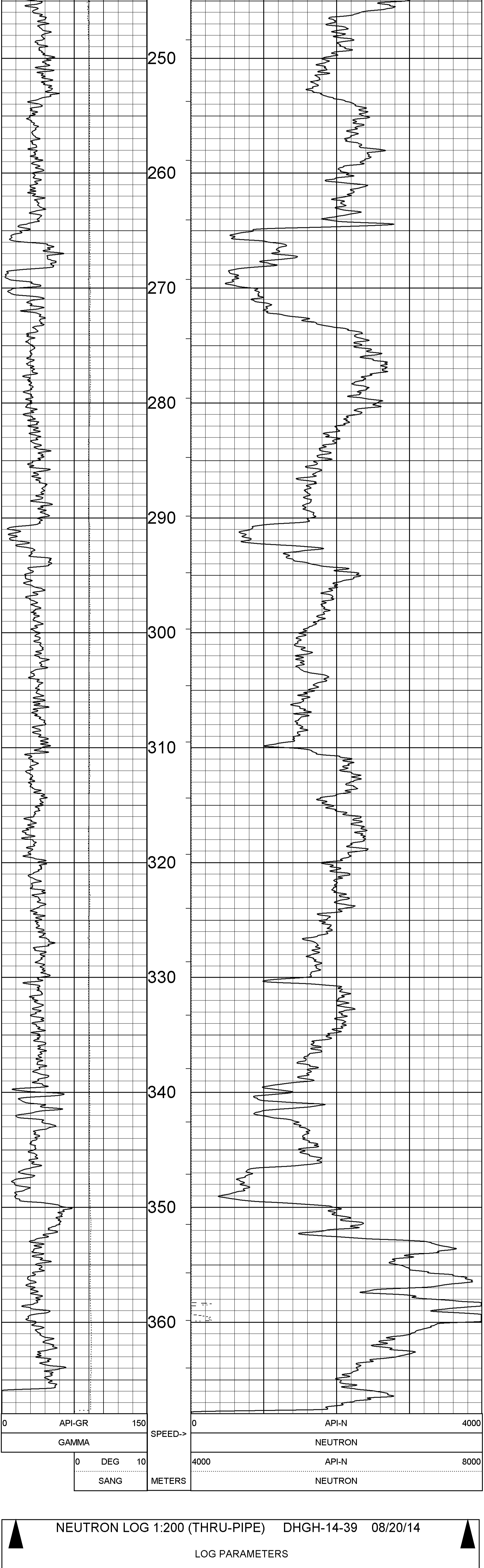

NEUTRON LOG 1:200 (THRU-PIPE) DHGH-14-39 08/20/14

LOG PARAMETERS

MATRIX DENSITY : 2.65
NEUTRON MATRIX : SANDSTONE
MATRIX DELTA T : 177
MAGNETIC DECL : 19.5
ELECT. CUTOFF : 75000
BIT SIZE : 76.2
PRESENTATION NAME/DATE = Atrum_9058_(IN-PIPE)_(200 scale).0 06/13/2014
VERSION = 3.64KX